





PLAN SHOWING THE PROPOSED RESIDENTIAL BUILDING IN PLOT NO. 4 SURVEY NO. 73/16 OF ERANAVOOR VILLAGE, THIRUVOTTIYUR MUNICIPALITY
SCALE 1" = 8' FEET

JOINERY DETAILS
 D - DOOR - 3'3" x 7'0" - 1.00 x 2.13
 D₁ - DOOR - 2'6" x 6'6" - 0.76 x 1.98
 W - WINDOW - 3'0" x 4'6" - 0.91 x 1.37
 V - VENTILATOR - 2'0" x 2'6" - 0.61 x 0.76

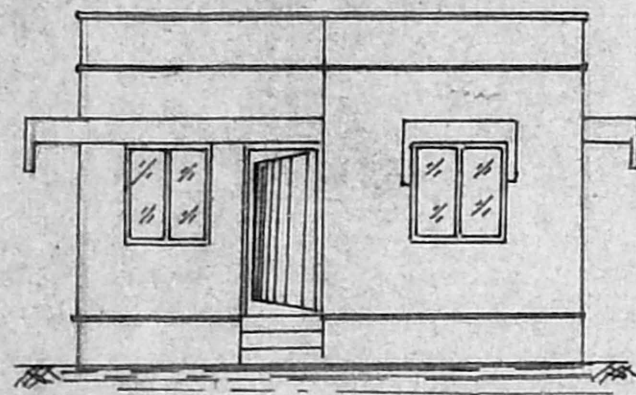
AREA DETAILS
 PLOT AREA: 1350 sq. ft. (125.58 m²)
 PLINTH AREA: 720.97 sq. ft. (67.14 m²)

REFERENCES

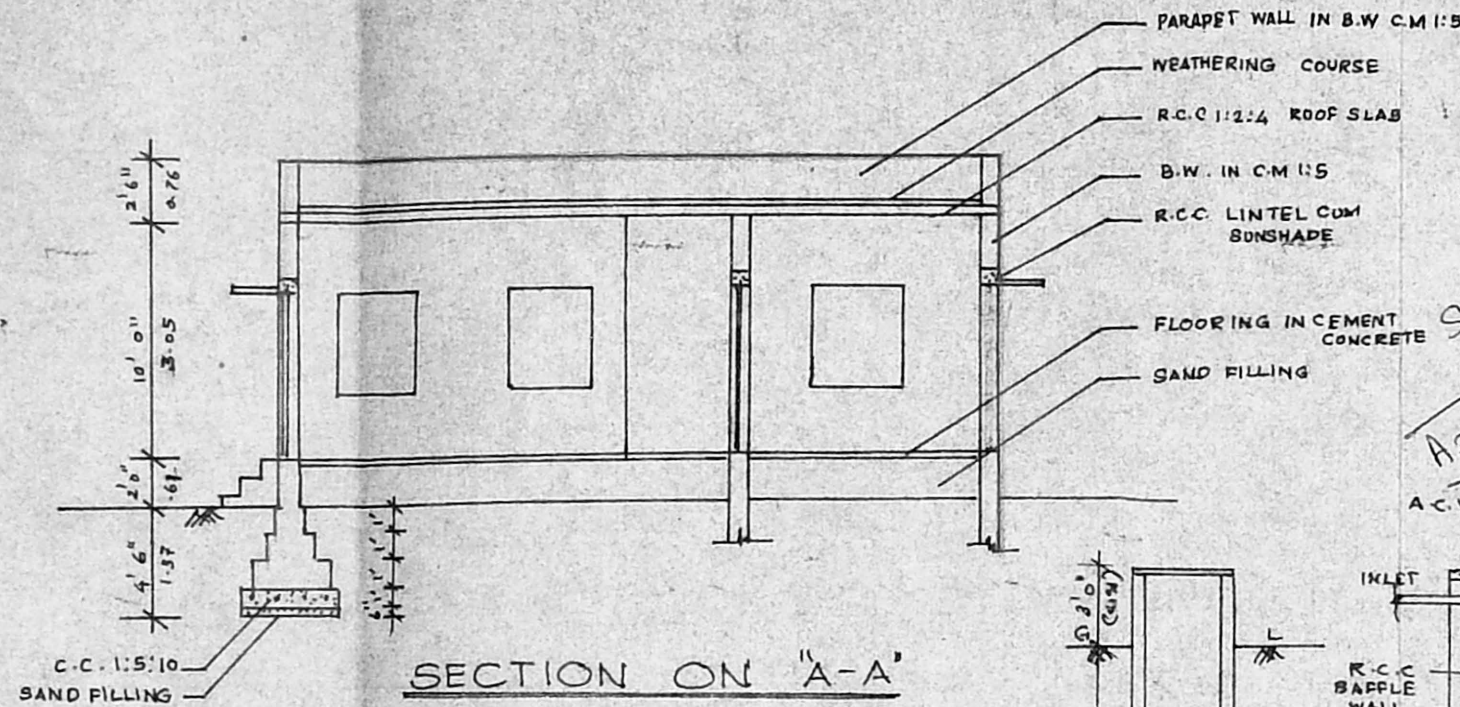
- SITE BOUNDARY 
- ROAD 
- PROPOSED 
- EXISTING 

OWNER
 M. Latha Nesa Kuli
 (M. LATHA NESA BAHU)

LICENSED SURVEYOR
 S. Sampath Kumar
 Licensed Surveyor,
 No. 1786/93/F2,
 Thiruvottiyur Municipality

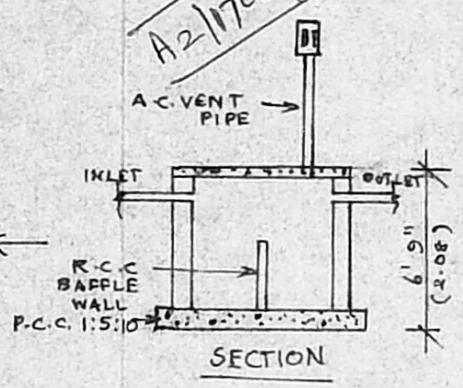


ELEVATION

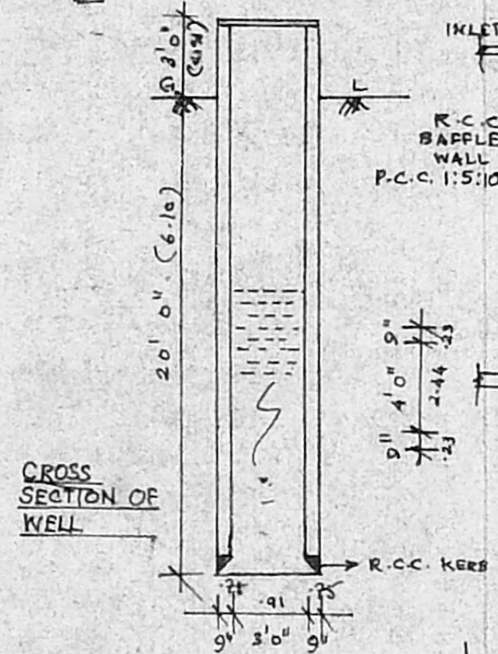


SECTION ON "A-A"

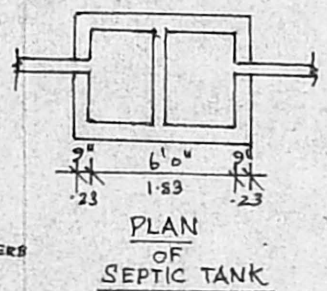
Scouting Plan
 A2/17085/95
 19/8/95



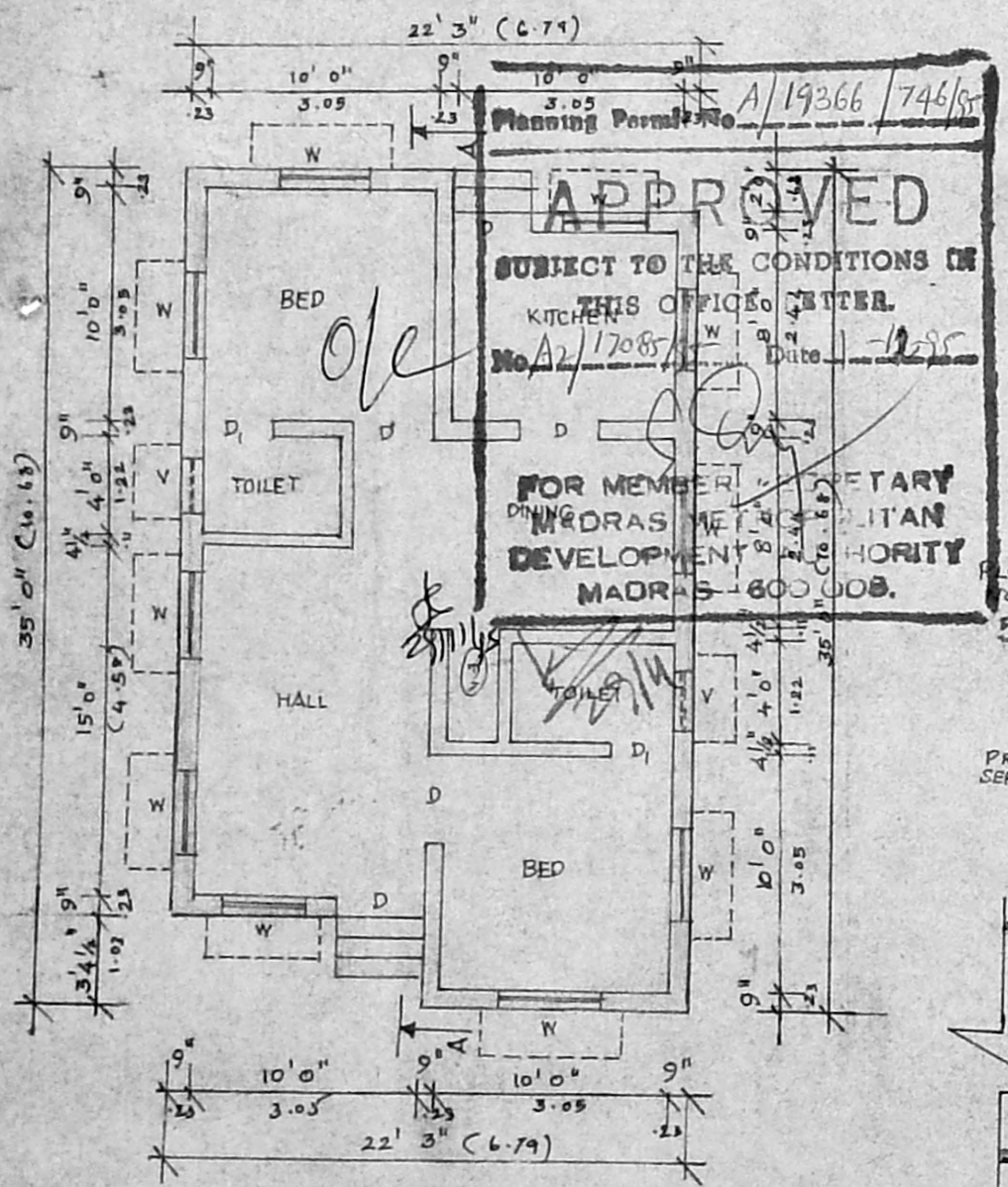
SECTION



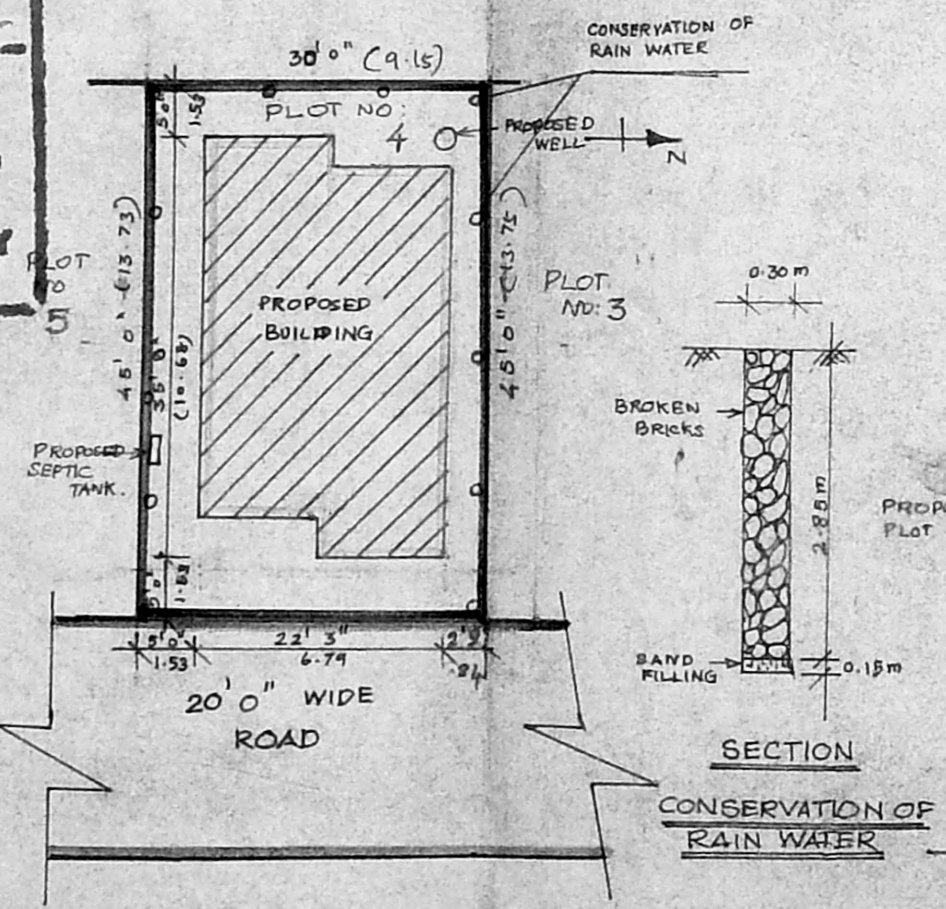
CROSS SECTION OF WELL



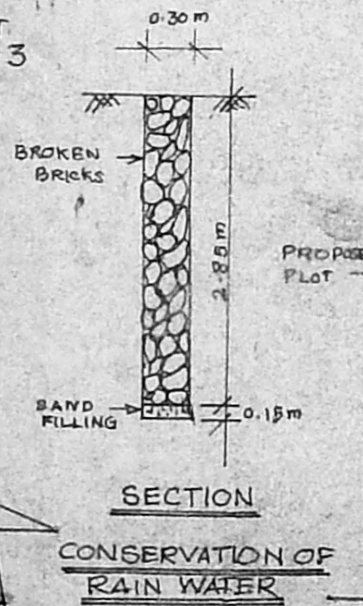
PLAN OF SEPTIC TANK



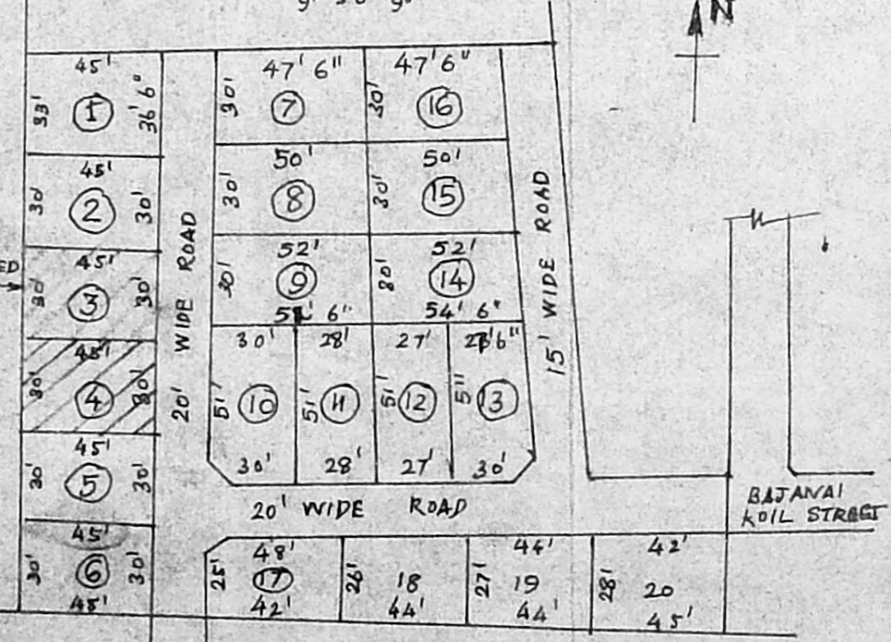
PLAN



SITE PLAN
 (SCALE 1" = 16 FEET)



SECTION
 CONSERVATION OF RAIN WATER



KEY PLAN
 NOT TO SCALE